

Kortright Wetland and Stream Proposed Deliverables






Major Mackenzie Dr. & Pine Valley Dr.
(Humber River, York Region)

Notes:

- Stream restoration to prevent undercutting berms
- Contour wetland to enhance emergent and open water habitat
- Implement emergent wetland pockets with some deep pockets to increase wetland habitat

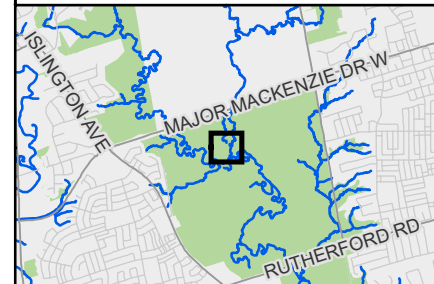
- Wetland (ha) - 2.4
- Riparian (ha) - 0.18
- Riparian (m) - 300
- Boardwalk Removal (m) - 270
- Stream Restoration (m) - 15
- Shoreline Restoration (m) - 150

Legend

-  Boardwalk Removal
-  Shoreline
-  Stream
-  Wetland
-  Riparian

Date: 2026-05-14

Created by: Restoration and Infrastructure
Orthophoto: MNRF, 2019



Toronto and Region
Conservation
Authority