





MALTON SNAP NEIGHBOURHOOD

MALTON SNAP NEIGHBOURHOOD MAP

-  SNAP Boundary
-  Watercourse
-  Roads
-  Municipal Boundary



The data used to create this map was compiled from a variety of sources and dates. Toronto and Region Conservation Authority (TRCA) takes no responsibility for errors or omissions in the data and retains the right to make changes and corrections at anytime without notice. For further information about the data on this map, please contact the TRCA Information GIS Department. 416.661.6600

Coordinate System: NAD1983 UTM Zone 17N ; Projection: Transverse Mercator
Orthophotography '2023'; First Base Solutions
Date: 7/24/2025