

SECORD FOREST AND WILDLIFE AREA

ATTENTION

- This property is a rugged natural area.
- Trails are not winter maintained.
- Weather and trail conditions will vary.
- Staff presence is intermittent and emergency access is limited.
- Visitors enter the property at their own risk and bear full responsibility for their own safety.
- Night use is not permitted.
- IN CASE OF EMERGENCY CALL 911

RECREATIONAL TRAIL RULES & ETIQUETTE

- Stay on designated trails and respect trail closures.
- All trails are multi-use; equestrian users must yield to pedestrians.
- Cyclists and Equestrians must wear helmets.
- Dogs must be on leash at all times.
- Carry out all garbage, including pet waste.
- Do not remove any vegetation.
- Do not light fires.
- No motorized vehicles.

PERMITTED ACTIVITIES:

 Hiking

 Bird Watching

 Equestrian

 Snowshoeing

 Cross-Country Skiing

 On-Leash Dog Walking




*All other activities not listed above constitute a trespass and violators will be prosecuted

Geocaching is permitted in accordance with TRCA's Geocaching Policy. www.trca.ca/geocaching

TRAIL DIFFICULTY DESCRIPTIONS

Assigned trail difficulty levels are a guideline only. These are recommended difficulties for this property. Trail conditions can change at any time. Users must assess their own technical ability, in combination with their fitness level, before making a choice to use any trail on the property. This information pertains only to trails on TRCA property.

- Easiest
- More Difficult
- ◆ Very Difficult

TRAILS	TRAIL DIFFICULTY	DISTANCE (KM)	SURFACE	AVERAGE WIDTH (cm)	MINIMUM WIDTH (cm)	AVERAGE SLOPE (%)	MAXIMUM SLOPE (%)	AVERAGE CROSS SLOPE (%)	MAXIMUM CROSS SLOPE (%)
 Oak Ridges Trail and Great Trail	■	4.3	Natural	230	200	4.2	25.3	3.7	16
 Secord Side Trail	■	2.2	Natural and Boardwalk	220	220	4.2	28.9	3.7	24.1
 Secord White Family Side Trail	◆	0.5	Natural	200	200	12.1	30.6	4.8	16.3


If you have additional questions or concerns, please contact Toronto and Region Conservation Authority at 416-661-6600 or visit www.trca.ca


In Collaboration with:





With support from:





 Oak Ridges Trail and Side Trail


 Shared Trail - Oak Ridges Trail and The Great Trail


 Secord White Family Side Trail


 Trail Head


 Post Marker


 Parking Lot


 Major Roads


 Watercourse


 Secord Forest and Wildlife Area

 Forest

 Meadow

 Agricultural

 Wetland

 Waterbody

